

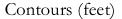



















Map Legend		
	Dirt Road	
	Stream	
Contours (feet)		
	412 - 500	
	500 - 600	
	600 - 700	
	700 - 800	
	800 - 900	
	900 - 1000	
		
		
		
		
		
		

Data Source: HDR
Map Projection: Alaska Stateplane Zone 4
Map Datum: North American Datum 1927
Map Units: Feet



Appendix D
Cooper Creek Stream Map
 Cooper Lake Project
 FERC #2170

Date: 11/12/2004
File: cooper_creek_contour_field_maps_pwm_formatted.mxd
Author: PM
SHEET NO. 16